
























USPTO PATENT FULL-TEXT AND IMAGE DATABASE[Home](#)[Quick](#)[Advanced](#)[Pat Num](#)[Help](#)[Next List](#)[Bottom](#)[View Cart](#)*Searching US Patent Collection...***Results of Search in US Patent Collection db for:**

AN/"SkyBitz Inc": 59 patents.

Hits 1 through 50 out of 59[Final 9 Hits](#)[Jump To](#)[Refine Search](#)

AN/("SkyBitz Inc")

PAT. NO.	Title
1 11,120,393	System and method for increasing asset utilization using satellite aided location tracking
2 10,614,409	System and method for increasing asset utilization using satellite aided location tracking
3 9,841,506	System and method for dual-mode location determination
4 9,784,848	System and method for position determination using low earth orbit satellites
5 9,784,583	System and method for reporting a status of an asset
6 9,717,066	Sensor interface with mobile terminal satellite modem and global location system
7 9,704,399	System and method for adaptive motion sensing with location determination
8 9,607,499	Satellite aided location tracking with user interface
9 9,607,282	System and method for asset tracking and monitoring
10 9,496,946	Multiple return link
11 9,482,758	System and method for using data phase to reduce position ambiguities
12 9,470,797	System and method for asset tracking configuration of a mobile terminal
13 9,264,995	System and method for mobile terminal initiated communications
14 9,258,796	Sensor interface with mobile terminal satellite modem and global location system
15 9,223,028	System and method for fast code phase and carrier frequency acquisition in GPS receiver
16 9,128,179	System and method for adaptive motion sensing with location determination
17 9,064,421	System and method for reporting a status of an asset
18 8,971,227	Wireless sensor interface with mobile terminal satellite modem and global location system
19 8,929,279	System and method for mobile terminal initiated satellite communications
20 8,830,124	System and method for asset tracking configuration of a mobile terminal
21 8,704,658	Satellite aided location tracking with user interface
22 8,700,315	Sensor interface with mobile terminal satellite modem and global location system
23 8,633,819	System and method for asset tracking and monitoring
24 8,630,796	System and method for fast acquisition position reporting
25 8,558,737	System and method for using data phase to reduce position ambiguities
26 8,510,180	System and method for increasing asset utilization using satellite aided location tracking
27 8,457,177	System and method for fast code phase and carrier frequency acquisition in GPS receiver

- 28 [8,428,000](#)  [Multiple return link](#)
- 29 [8,416,075](#)  [System and method for generating an alert for an asset](#)
- 30 [8,362,900](#)  [Satellite aided location tracking with user interface](#)
- 31 [8,284,629](#)  [Wireless sensor interface with mobile terminal satellite modem and global location system](#)
- 32 [8,255,149](#)  [System and method for dual-mode location determination](#)
- 33 [8,242,904](#)  [System and method for asset tracking and monitoring](#)
- 34 [8,217,838](#)  [System and method for using data phase to reduce position ambiguities](#)
- 35 [8,155,640](#)  [System and method for mobile terminal initiated satellite communications](#)
- 36 [8,058,987](#)  [Satellite aided location tracking with user interface](#)
- 37 [8,010,127](#)  [Satellite aided location tracking and data services using geosynchronous and low earth orbit satellites with global locating system](#)
- 38 [8,004,403](#)  [System and method for generating an alert for a trailer](#)
- 39 [7,965,181](#)  [System and method for asset tracking and monitoring using antenna diversity](#)
- 40 [7,911,329](#)  [System and method for adaptive motion sensing with location determination](#)
- 41 [7,903,494](#)  [Wireless sensor interface with mobile terminal satellite modem and global location system](#)
- 42 [7,898,411](#)  [System and method for asset tracking and monitoring](#)
- 43 [7,877,208](#)  [Sensor interface with mobile terminal satellite modem and global location system](#)
- 44 [7,804,394](#)  [System and method for reporting a status of an asset](#)
- 45 [7,782,811](#)  [Multiple return link](#)
- 46 [7,688,185](#)  [System and method for generating an alert for a trailer](#)
- 47 [7,646,295](#)  [System and method for asset tracking and monitoring using antenna diversity](#)
- 48 [7,545,266](#)  [System and method for asset tracking and monitoring](#)
- 49 [7,505,508](#)  [System and method for fast code phase and carrier frequency acquisition in GPS receiver](#)
- 50 [7,498,925](#)  [System and method for reporting a status of an asset](#)
-

